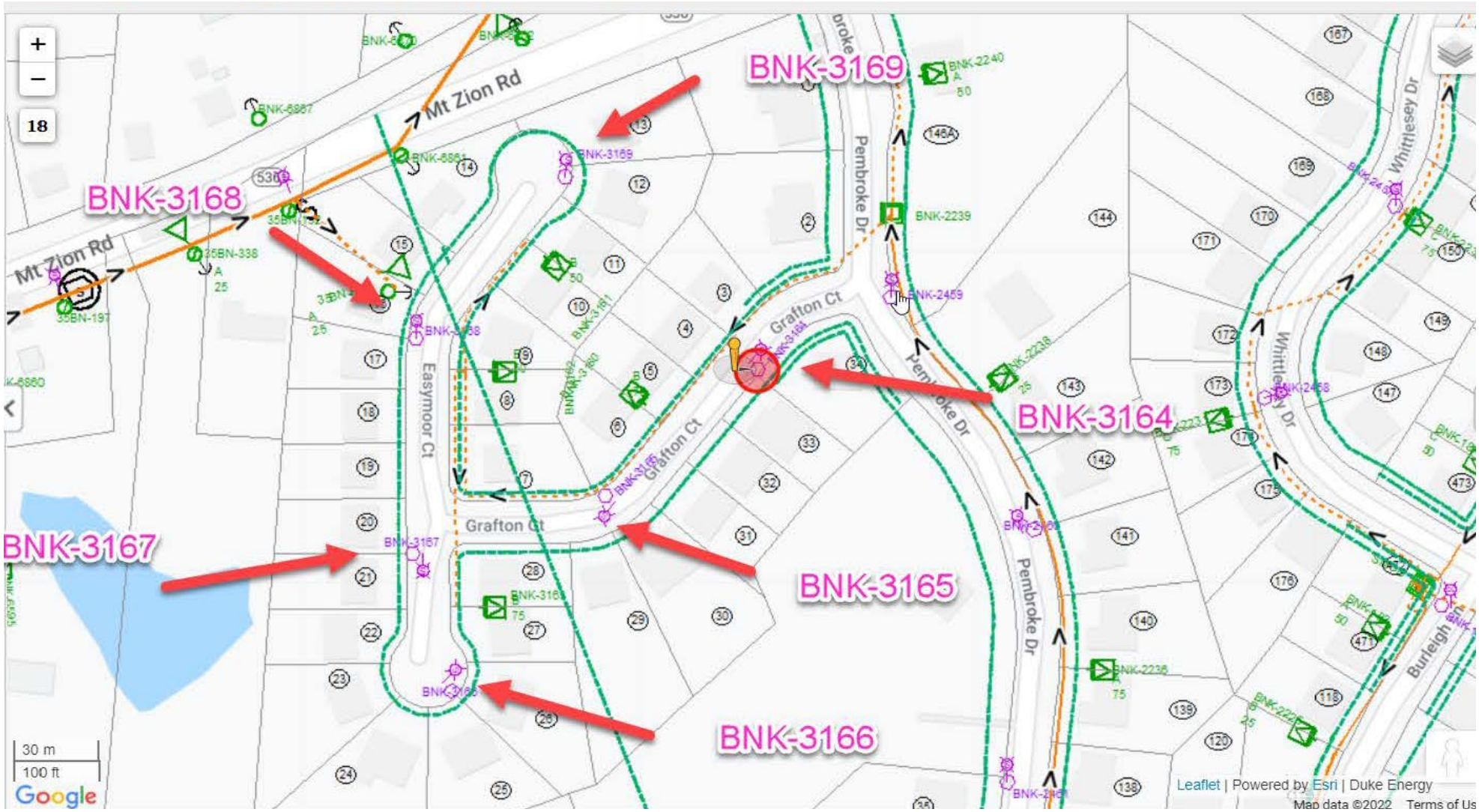
BNK-3169
BNK-3168
BNK-3164
BNK-3167
BNK-3165
BNK-3166
Mt Zion Rd
Mt Zion Rd
Pembroke Dr
Pembroke Dr
Pembroke Dr
Grafton Ct
Grafton Ct
Grafton Ct
Easymoor Ct
Whittlesey Dr
Whittlesey Dr
Burleigh
BNK-2240
BNK-2239
BNK-2459
BNK-2238
BNK-2458
BNK-2236
BNK-3169
BNK-3168
BNK-3167
BNK-3166
BNK-3165
BNK-3164
BNK-6887
BNK-6861
35BN-338
35BN-197
30 m
100 ft
Google
Leaflet | Powered by Esri | Duke Energy
Map data ©2022 Terms of Us

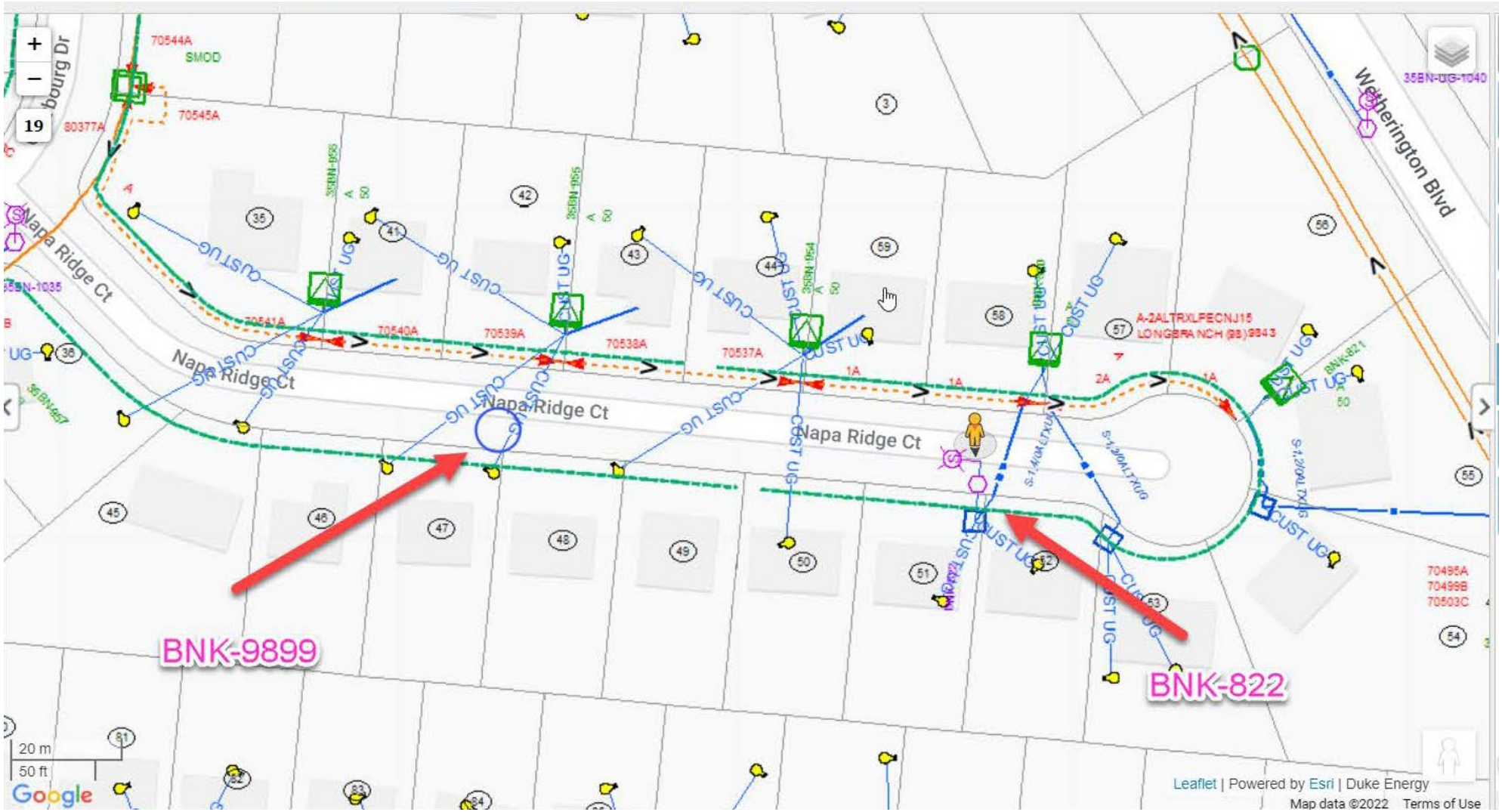
Napa Ridge Ct
Napa Ridge Ct
Napa Ridge Ct
Napa Ridge Ct
Wetherington Blvd
BNK-9899
BNK-822
70544A
SMOD
70545A
80377A
70541A
70540A
70539A
70538A
70537A
A-2ALTRXLPECNJ15
LONGBRANCH (BB)9843
35BN-1040
35BN-1035
70495A
70499B
70503C
20 m
50 ft
Google
Leaflet | Powered by Esri | Duke Energy
Map data ©2022 Terms of Use

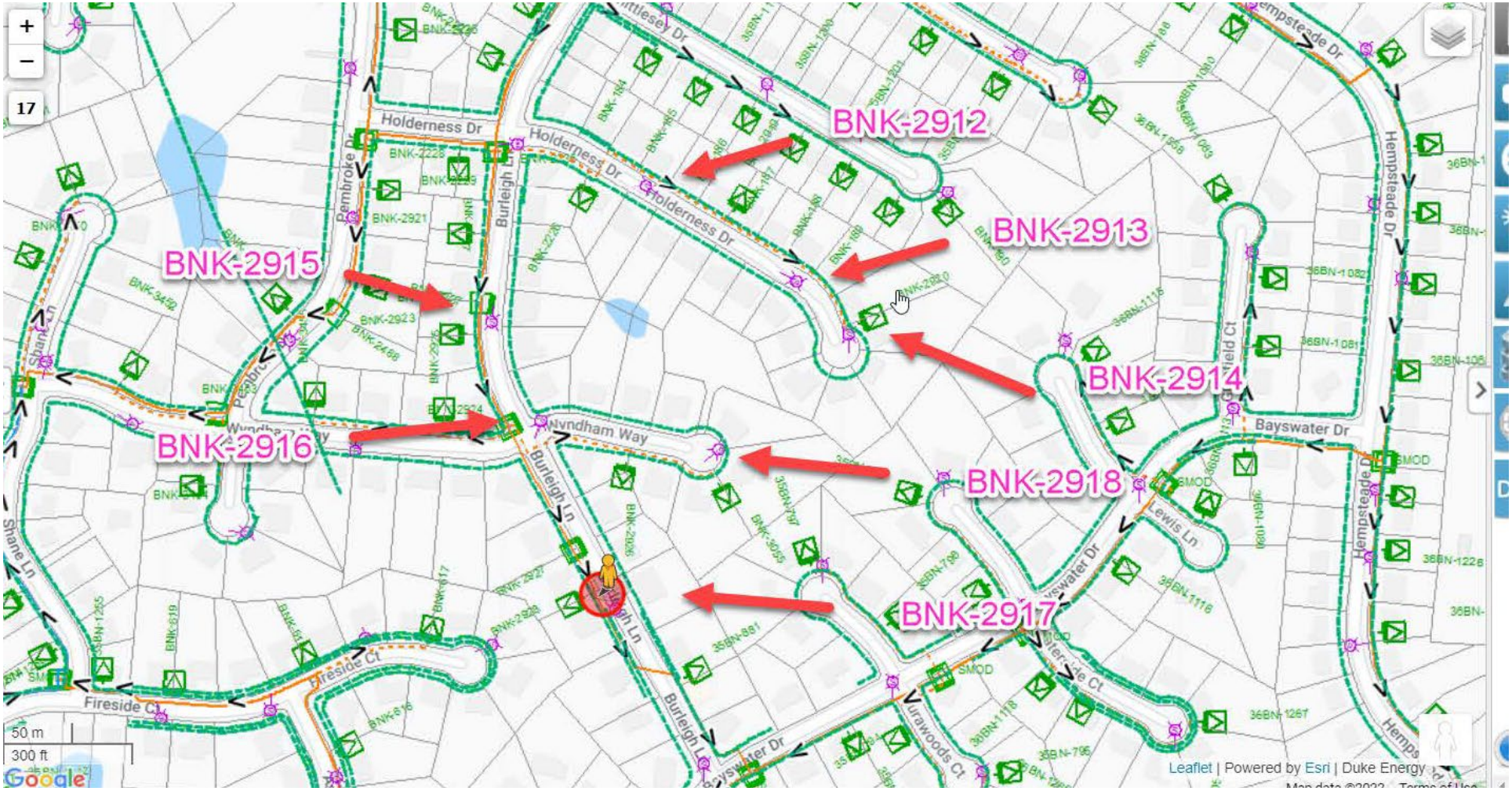
17
BNK-2912
BNK-2913
BNK-2914
BNK-2915
BNK-2916
BNK-2917
BNK-2918
Holderness Dr
Burleigh Ln
Pembroke Dr
Wyndham Way
Bayswater Dr
Hempsteade Dr
Lewis Ln
Fireside Ct
Shane Ln
Leaflet | Powered by Esri | Duke Energy
50 m
300 ft
Google

Cherbourg Dr
Napa Ridge Ct
Abbington Dr
Evensong Dr
Wethering
BNK-896
BNK-897
BNK-898
BNK-899
Leaflet | Powered by Esri | Duke Energy
Map data ©2022 Terms of Use

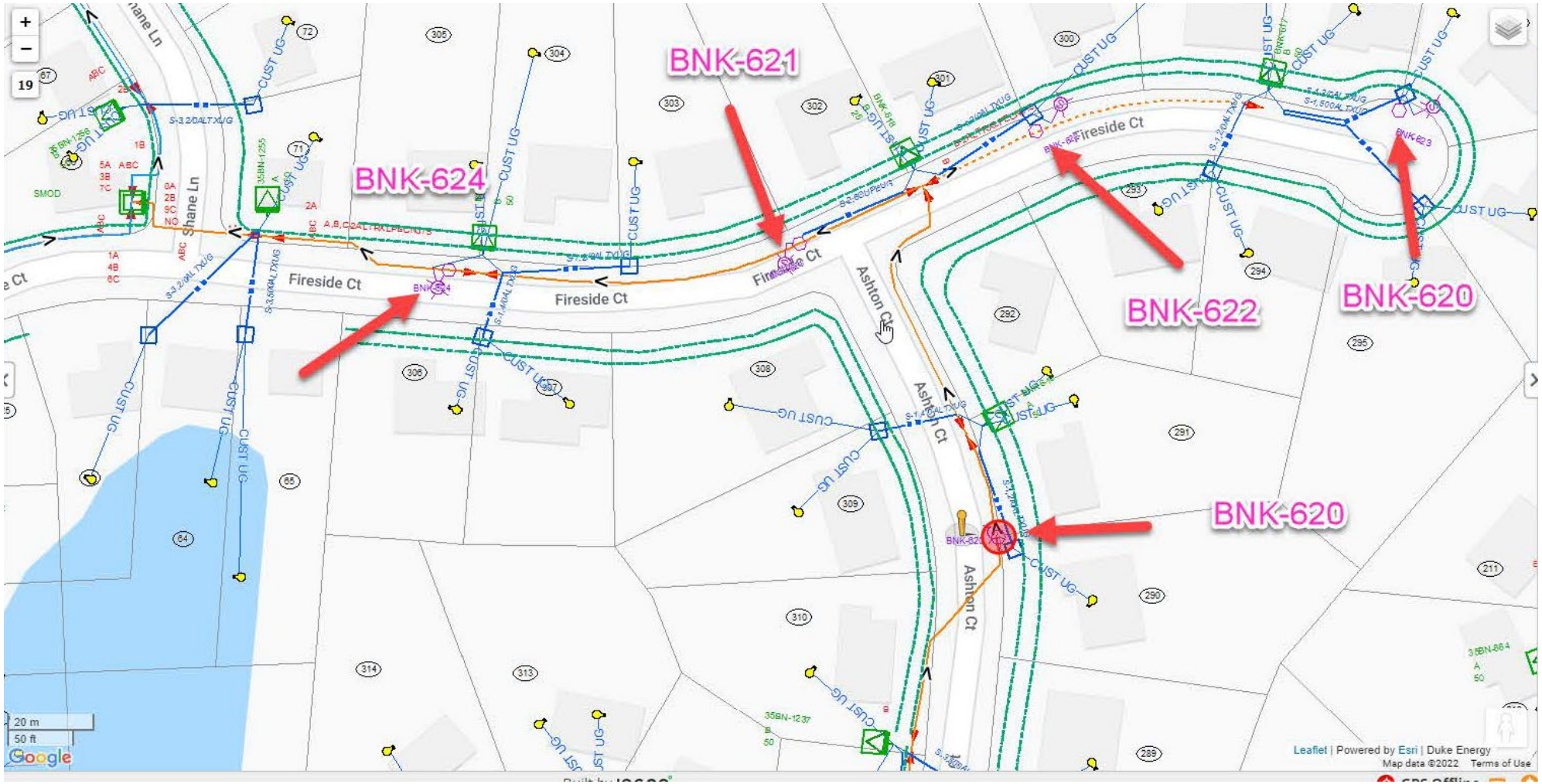
BNK-621
BNK-624
BNK-622
BNK-620
BNK-620
Fireside Ct
Fireside Ct
Fireside Ct
Ashton Ct
Ashton Ct
Shane Ln
Leaflet | Powered by Esri | Duke Energy
Map data ©2022 Terms of Use
20 m
50 ft
Google